

80.56° E 80.57° E 80.57° E 80.58° E

28.71° N

28.7° N

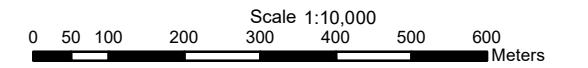
28.69° N

80.56° E 80.57° E 80.57° E 80.58° E

DHANGADHI SUB-METROPOLITAN CITY Buildings with Level of Vulnerability to Earthquake Cluster 2 - Ward 2

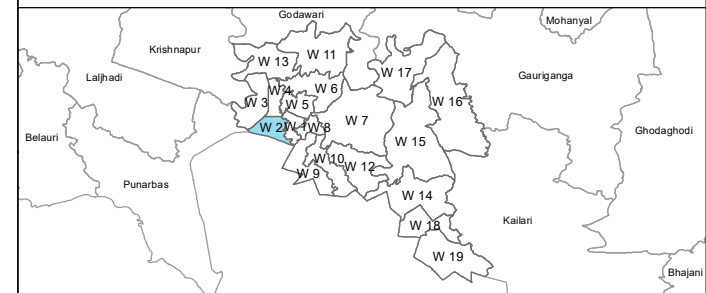
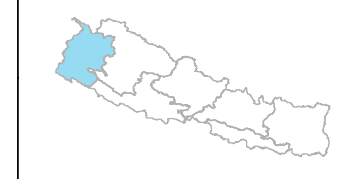
LEGEND

- Extremely High Risk
- High Risk
- Medium Risk
- Low Risk
- No Risk
- RVA Boundary
- Open Space
- Water Body
- Main Road
- Other Road
- Ward Boundary
- 📍 Settlement
- 🏫 Educational Service
- 🏦 Financial Institute
- 🏥 Hospital
- 📶 Mobile Tower
- 🛢️ Petrol Pump
- 🏠 Temple



COORDINATE SYSTEM
 Geographic Coordinate System.....GCS_WGS_1984
 Datum.....D_WGS_1984
 Prime Meridian.....Greenwich
 Angular Unit.....Degree

Nepal: Sudurpaschim Province



Data Source:-
 Department of Survey Nepal, Google Earth, Dhangadhi Sub-Metropolitan City,
 Field data collected on August 2022 using RVA mobile application.



Prepared By:-
 Innovative Solution Pvt. Ltd.